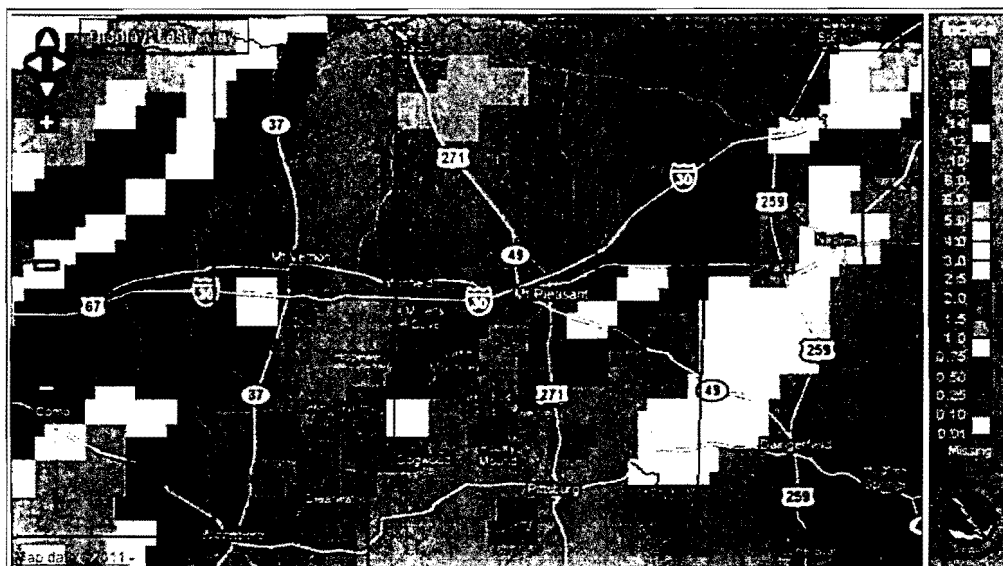


ATTACHMENT

#1

National Weather Service Regional Office Southern Region Headquarters



Go To Location: Enter Location

Go

Overlays:

☐ States ☒ Counties ☐ River Basins
☐ River Forecast Center Boundaries
☒ Road/Town Overlay

Precipitation Opacity:
0 100

Image Last Updated: 11/18/2011 12:49 UTC
Image Valid 11/11/2011 13:00 UTC to
11/16/2011 13:00 UTC

Available Precipitation Images:

Since 12Z Last 3 Hours Last Six Hours Last 12 Hours Last Day (24hrs)
 Last 2 Days Last 3 Days Last 4 Days Last 5 Days Last 7 Days
 Last 14 Days Last 30 Days Last 60 Days Last 90 Days Hourly Archive

[Click here for daily precip accumulation](#)

Precipitation Shapefile Download

Last Update: 11/18/2011 1247 GMT

(1) Select Download	(2) Select Date Month Day Hour Year	(3) Press the "Download" Button
Precipitation Data Legend File	Nov 18 12 2011	Download Now!

File Name	Files Included	Size
nws_precip_2011111812.tar.gz	nws_precip_2011111812.shp nws_precip_2011111812.shx nws_precip_2011111812.dbf	Approx 0.5 to 7.0 MB

General Information

The precipitation data are quality-controlled, multi-sensor (radar and rain gauge) precipitation estimates obtained from National Weather Service (NWS) River Forecast Centers (RFCs). The original data are in XMRG format and projected in the Hydrologic Rainfall Analysis Project (HRAP) grid coordinate system, a polar stereographic projection true at 60°N / 105°W. Our software reads each participating RFC's XMRG file and grabs the hourly precipitation estimate for each HRAP grid cell.

Use the form above to download these files. Alternatively, you can download a program called [wget](#) that mimics ftp capability. Due to increased web security, the anonymous FTP server is no longer available.

At this time, data files prior to 2008 are unavailable from this page.

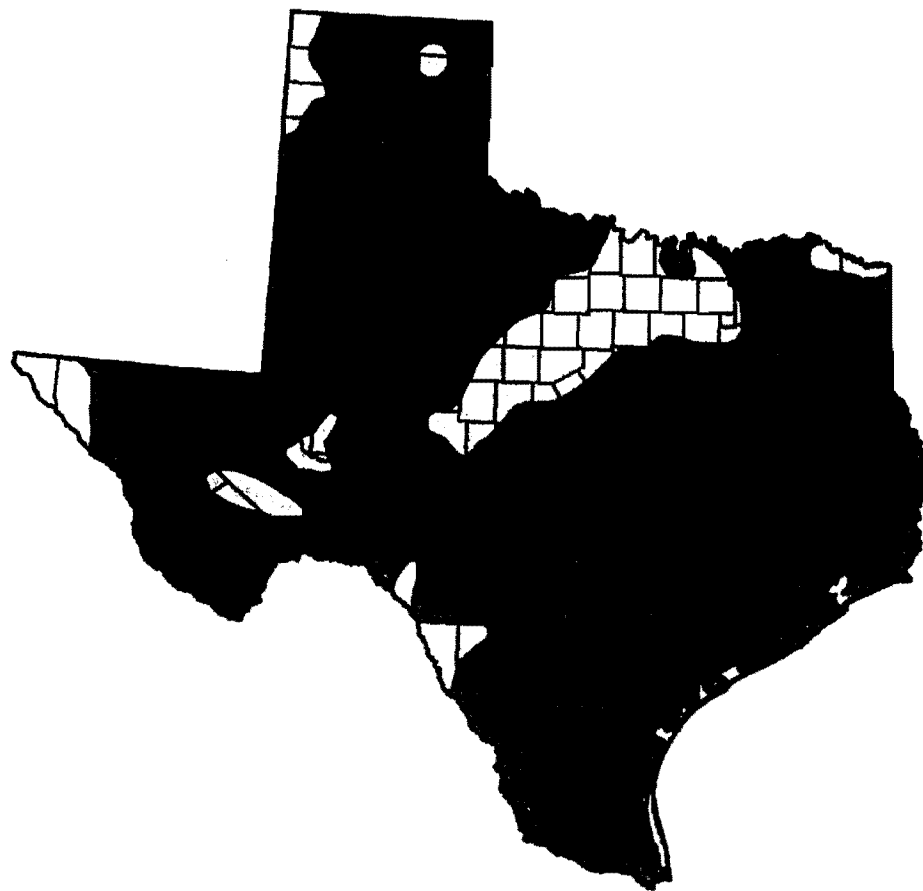
U.S. Drought Monitor

Texas

November 15, 2011
Valid 7 a.m. EST

Drought Conditions (Percent Area)

	None	D0-D4	D1-D4	D2-D4	D3-D4	D4
Current	0.00	100.00	100.00	97.57	88.76	65.11
Last Week (11/08/2011 map)	0.00	100.00	100.00	98.08	90.31	65.82
3 Months Ago (08/16/2011 map)	0.07	99.93	99.72	98.36	92.78	74.50
Start of Calendar Year (12/28/2010 map)	7.89	92.11	69.43	37.46	9.59	0.00
Start of Water Year (09/27/2011 map)	0.00	100.00	100.00	99.16	96.65	85.75
One Year Ago (11/09/2010 map)	51.83	48.17	21.54	4.83	0.00	0.00



Intensity:

D0 Abnormally Dry

D1 Drought - Moderate

D2 Drought - Severe




D3 Drought - Extreme



D4 Drought - Exceptional

*The Drought Monitor focuses on broad-scale conditions.
Local conditions may vary. See accompanying text summary
for forecast statements.*

<http://droughtmonitor.unl.edu>

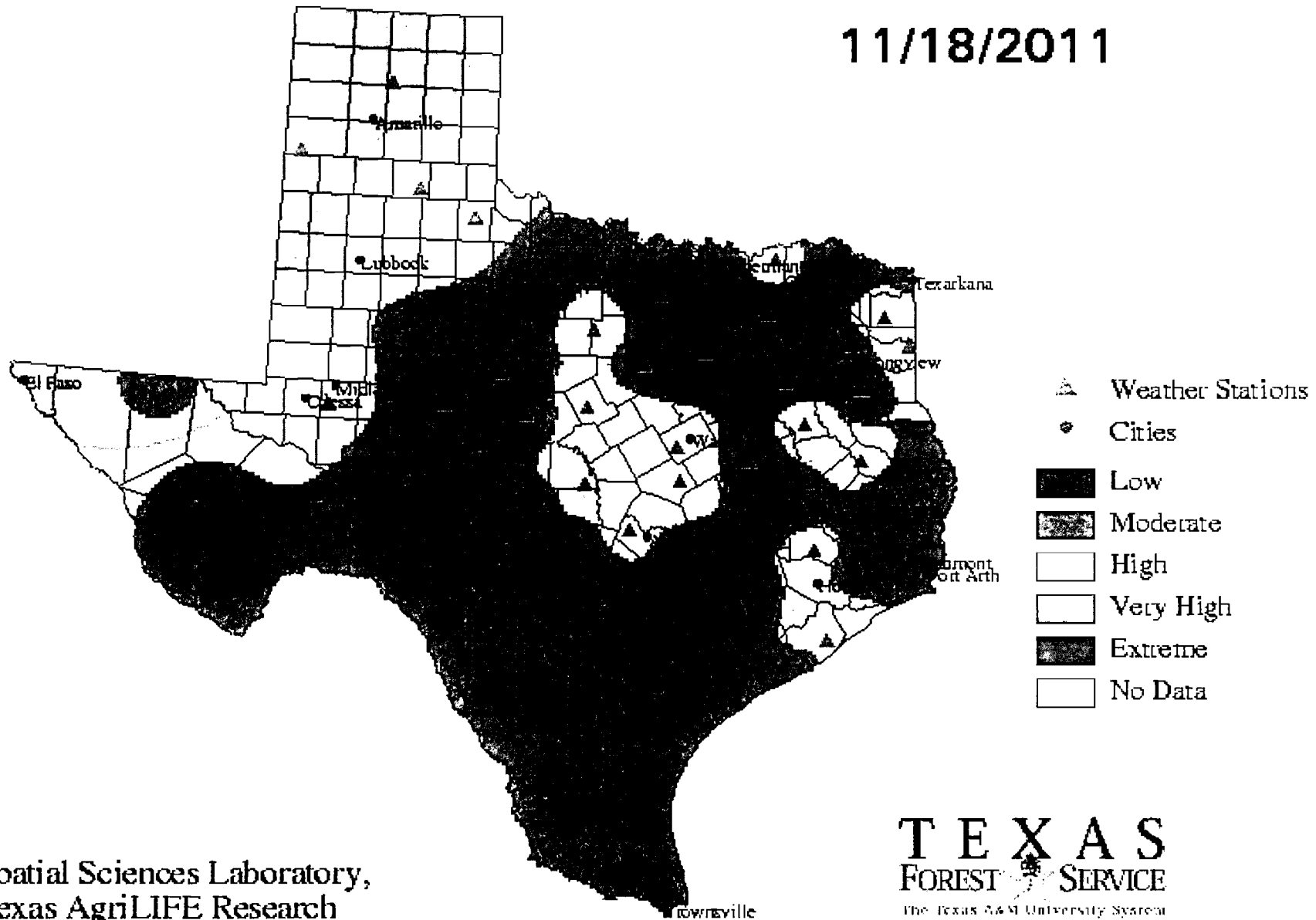


Released Thursday, November 17, 2011

Anthony Artusa, NOAA/NWS/CPC

Forecast Fire Danger map

11/18/2011



Spatial Sciences Laboratory,
Texas AgriLIFE Research
<http://www-ssl.tamu.edu>

TEXAS
FOREST SERVICE
The Texas A&M University System



AgriLIFE **RESEARCH**

The Texas A&M University System

Outdoor Burn Bans

November 17, 2011



 Counties without Established Burn Bans
 Counties with Established Burn Bans

Email updates to:
burnban@tfs.tamu.edu

Counties with Burn Bans: 190

Andrews	Gaines	Midland
Angelina	Galveston - #	Mills
Aransas	Garza	Mitchell
Armstrong	Gillespie	Moore
Austin	Glasscock	Morris
Bailey	Goliad	Motley
Bandera	Gregg	Nolan
Bastrop	Grimes	Nueces
Baylor	Hale	Ochiltree
Bee	Hall	Oldham
Bell	Hansford	Parmer
Bexar	Hardeman	Pecos
Blanco	Hardin	Polk
Borden	Harris	Potter
Bosque	Harrison	Presidio
Bowie	Hartley	Randall
Brazoria	Haskell	Reagan
Brazos	Hemphill	Real
Brewster	Hill	Reeves
Briscoe	Hockley	Refugio
Brooks	Howard	Roberts
Burleson	Hudspeth	Robertson
Burnet	Hutchinson	Rockwall
Caldwell	Irion	Sabine
Calhoun	Jackson	San Jacinto
Cameron	Jasper	San Patricio
Carson	Jeff Davis	San Saba
Cass	Jefferson	Schleicher
Castro	Jim Hogg	Scurry
Chambers	Jim Wells	Shackelford
Childress	Karnes	Sherman
Cochran	Kendall	Starr
Coke	Kenedy	Stephens
Coleman	Kent	Stonewall
Collingsworth	Kerr	Sutton
Colorado	King	Swisher
Comal	Kinney	Taylor
Concho	Kleberg	Terrell
Cottle	Knox	Terry
Crane	La Salle	Titus
Crockett	Lamar	Travis
Crosby	Lamb	Tyler
Culberson	Lampasas	Upshur
Dallam	Lee	Upton
Dallas	Leon	Uvalde
Dawson	Liberty	Val Verde
Deaf Smith	Limestone	Victoria
DeWitt	Lipscomb	Waller
Dickens	Live Oak	Ward
Dimmit	Llano	Washington
Donley	Loving	Webb
Duval	Lubbock	Wharton
Eastland	Lynn	Wheeler
Ector	Madison	Willbarger
Edwards	Marion	Williamson
El Paso	Martin	Winkler
Falls	Mason	Wise - 4
Fannin	Matagorda	Wood
Fayette	Maverick	Yoakum
Fisher	McCulloch	Young
Floyd	McLennan	Zapata
Foard	McMullen	Zavala
Fort Bend	Medina	
Frio	Menard	

DISCLAIMER

County Burn Ban Orders are established by County Judges and or County Commissioners Courts. The Texas Forest Service is not responsible for establishing or removing burning bans. The Texas Forest Service is only displaying this information as a public service.

For More Information Please Contact Your
Local County Judge's Office or County Website

Link to see if your county is under a RED FLAG WARNING: <http://www.srh.noaa.gov/data/index.php>
Burn Ban RSS feed available at <http://tfsfrp.tamu.edu/wildfires/BurnBan.xml>

- Burn Ban is for Bolivar Peninsula
* - Burn Ban is ONLY during a Red Flag Warning day

ATTACHMENT

#2

LEONARD ROCKWELL

110 S Madison
Mt. Pleasant, Texas 75455

I, Leonard Rockwell, Elections Administrator in and for Titus County, Texas do hereby
Certify that the foregoing is a true and correct tally list of the votes cast in the Nov. 8, 2011
Constitutional Amendments Election, as tabulated by the 650 Ballot Scanner and the
M-100 Precinct Counters.

Dated this 18th day of Nov. 2011.



Leonard Rockwell
Elections Administrator
Titus County, Texas

SUMMARY OF PRECINCT RETURNS

I, the undersigned, the presiding officer of the canvassing authority for Amendment Election, held on the 8 day of November, 20 11, Titus County, Texas do hereby certify that the following is a total of all early votes received by each candidate and votes received "for" and "against" each measure as shown by the precinct returns. I further certify that the following vote totals are early voting votes by precinct received under Section 87.1231 of the Texas Election Code.

Name of Office/ or Proposition	Name of Candidate	Total Votes Received
Proposition 1	FOR AGAINST	228 39
Proposition 2	FOR AGAINST	116 150
Proposition 3	FOR AGAINST	136 128
Proposition 4	FOR AGAINST	99 165
Proposition 5	FOR AGAINST	152 111
Proposition 6	FOR AGAINST	121 141
Proposition 7	FOR AGAINST	125 137
Proposition 8	FOR AGAINST	99 159

SUMMARY OF PRECINCT RETURNS

I, the undersigned, the presiding officer of the canvassing authority for Amendment Election, held on the 8 day of November, 20 11, Titus County, Texas do hereby certify that the following is a total of all early votes received by each candidate and votes received "for" and "against" each measure as shown by the precinct returns. I further certify that the following vote totals are early voting votes by precinct received under Section 87.1231 of the Texas Election Code.

Name of Office/
or Proposition

Name of Candidate

Total Votes Received

Proposition 9

FOR

139

AGAINST

123

Proposition 10

FOR

130

AGAINST

132

SUMMARY OF PRECINCT RETURNS

I, the undersigned, the presiding officer of the canvassing authority for Amendment Election, held on the 8 day of November, 20 11, Titus County, Texas do hereby certify that the following is a total of all votes received by each candidate and votes received "for" and "against" each measure as shown by the precinct returns. I further certify that the following vote totals include early voting votes by precinct received under Section 87.1231 of the Texas Election Code.

Name of Office/ or Proposition	Name of Candidate	Total Votes Received
Proposition 1	FOR	568
	AGAINST	100
Proposition 2	FOR	244
	AGAINST	419
Proposition 3	FOR	328
	AGAINST	334
Proposition 4	FOR	193
	AGAINST	463
Proposition 5	FOR	361
	AGAINST	300
Proposition 6	FOR	294
	AGAINST	366
Proposition 7	FOR	310
	AGAINST	343
Proposition 8	FOR	201
	AGAINST	466

SUMMARY OF PRECINCT RETURNS

I, the undersigned, the presiding officer of the canvassing authority for Amendment Election, held on the 8 day of November, 20 11, Titus County, Texas do hereby certify that the following is a total of all votes received by each candidate and votes received "for" and "against" each measure as shown by the precinct returns. I further certify that the following vote totals include early voting votes by precinct received under Section 87.1231 of the Texas Election Code.

Name of Office/
or Proposition

Name of Candidate

Total Votes Received

Proposition 9FOR
AGAINST351
296Proposition 10FOR
AGAINST280
370

RUN DATE:11/18/11 07:43 AM

	TOTAL VOTES	%	EARLYperson	EARLYMAIL	ELECTIONDAY
PRECINCTS COUNTED (OF 19)	19	100.00			
REGISTERED VOTERS - TOTAL	15,338				
BALLOTS CAST - TOTAL	673		189	80	404
VOTER TURNOUT - TOTAL		4.39			
PROPOSITION 1					
VOTE FOR 1					
FOR	568	85.03	153	75	340
AGAINST	100	14.97	34	5	61
PROPOSITION 2					
VOTE FOR 1					
FOR	244	36.80	74	42	128
AGAINST	419	63.20	113	37	269
PROPOSITION 3					
VOTE FOR 1					
FOR	328	49.55	84	52	192
AGAINST	334	50.45	102	26	206
PROPOSITION 4					
VOTE FOR 1					
FOR	193	29.42	72	27	94
AGAINST	463	70.58	114	51	298
PROPOSITION 5					
VOTE FOR 1					
FOR	361	54.61	102	50	209
AGAINST	300	45.39	82	29	189
PROPOSITION 6					
VOTE FOR 1					
FOR	294	44.55	78	43	173
AGAINST	366	55.45	106	35	225
PROPOSITION 7					
VOTE FOR 1					
FOR	310	47.47	90	35	185
AGAINST	343	52.53	95	42	206
PROPOSITION 8					
VOTE FOR 1					
FOR	201	31.07	68	31	102
AGAINST	446	68.93	116	43	287

RUN DATE:11/18/11 07:43 AM

	TOTAL VOTES	%	EARLYperson	EARLYMAIL	ELECTIONDAY
PROPOSITION 9					
VOTE FOR 1					
FOR	351	54.25	96	43	212
AGAINST	296	45.75	88	35	173
PROPOSITION 10					
VOTE FOR 1					
FOR	280	43.08	89	41	150
AGAINST	370	56.92	96	36	238

	PROPOSITION 1		PROPOSITION 2		PROPOSITION 3		PROPOSITION 4		PROPOSITION 5		PROPOSITION 6		PROPOSITION 7		PROPOSITION 8		PROPOSITION 9	
	F O R	A G A I N S T	F O R	A G A I N S T	F O R	A G A I N S T	F O R	A G A I N S T	F O R	A G A I N S T	F O R	A G A I N S T	F O R	A G A I N S T	F O R	A G A I N S T	F O R	A G A I N S T
1 SHEPPARD ST. CHURCH	23	0	9	14	19	4	9	14	12	11	16	7	10	11	7	14	15	6
2 PINEY BAPTIST CHURCH	35	9	16	27	23	21	10	33	21	23	18	25	20	24	10	33	23	21
3 BRIDGES CHAPEL CHURCH	27	5	10	22	14	18	5	25	15	17	11	21	12	20	7	25	10	21
4 BLODGETT FIRE STATION	33	5	12	26	15	23	16	22	25	13	13	25	16	22	8	30	22	14
5 SUGAR HILL COMMUNITY	18	5	3	20	9	14	5	18	8	15	8	15	8	16	5	18	9	14
6 COOKVILLE FIRE STATIO	50	6	13	43	22	34	4	52	22	34	19	37	26	28	11	41	23	29
7 CHAPEL HILL SCHOOL	27	4	10	20	14	17	6	24	18	12	11	20	9	22	6	25	14	16
8 IBEW UNION HALL	28	2	13	16	18	9	11	16	19	10	15	14	15	11	9	18	18	8
9 CALVARY BAPTIST CHURC	5	3	0	7	1	6	0	8	2	6	1	6	0	8	1	7	2	5
10 ARGO COMMUNITY	27	6	12	21	15	18	7	25	21	12	18	15	14	18	9	23	21	12
11 WINFIELD SCHOOL	11	2	7	6	8	5	1	12	8	5	5	8	8	5	3	10	10	3
12 WEST NEW HOPE	12	2	1	13	6	8	2	12	8	6	7	7	8	6	4	10	7	7
14 COURTHOUSE ANNEX	42	12	22	32	25	29	19	35	32	22	24	29	26	28	17	36	26	28
15 NEVILLS CHAPEL	21	6	14	13	13	14	8	18	14	11	13	13	12	13	9	13	14	9
16 CIVIC CENTER	93	17	51	59	58	50	32	78	57	52	54	55	55	53	37	73	59	50
17 VIVIAN FOWLER	7	2	4	5	8	1	6	3	8	1	7	2	8	1	5	4	7	2
18 FARMERS ACADEMY	11	3	4	10	4	10	5	9	8	6	5	9	9	5	4	10	9	5
19 ANNIE SIMS SCHOOL	31	8	15	24	20	19	14	24	17	21	14	24	16	22	14	24	13	25
20 E. C. BRICE SCHOOL	67	3	28	41	36	34	33	35	46	23	35	34	38	30	35	32	49	21
TOTALS	568	100	244	419	328	334	193	463	361	300	294	366	310	343	201	446	351	296

PROPOSITION 10		
	F O R	A G A I N S T

1 SHEPPARD ST. CHURCH	13	6
2 PINEY BAPTIST CHURCH	13	29
3 BRIDGES CHAPEL CHURCH	11	21
4 BLODGETT FIRE STATION	22	16
5 SUGAR HILL COMMUNITY	8	15
6 COOKVILLE FIRE STATIO	18	36
7 CHAPEL HILL SCHOOL	16	15
8 IBEW UNION HALL	10	17
9 CALVARY BAPTIST CHURC	2	6
10 ARGO COMMUNITY	15	18
11 WINFIELD SCHOOL	4	9
12 WEST NEW HOPE	2	12
14 COURTHOUSE ANNEX	23	31
15 NEVILLS CHAPEL	6	17
16 CIVIC CENTER	52	57
17 VIVIAN FOWLER	6	3
18 FARMERS ACADEMY	5	8
19 ANNIE SIMS SCHOOL	13	26
20 E. C. BRICE SCHOOL	41	28
TOTALS	280	370